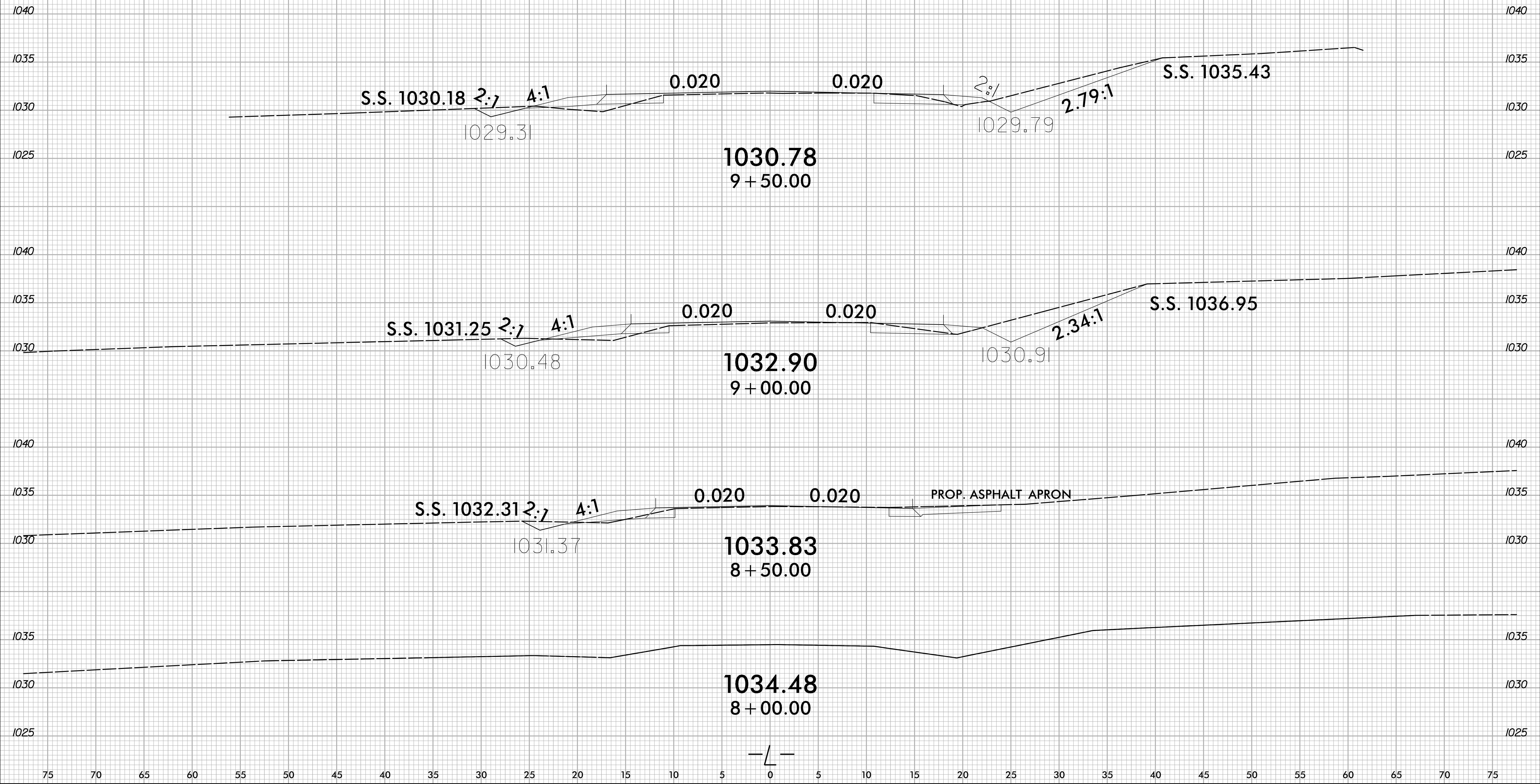


U-5510 CROSS-SECTION INDEX

CROSS-SECTION INDEX	X-1A
EARTHWORK VOLUME SUMMARY	X-1B
-L-	X-1 TO X-19
-Y1-	X-20 TO X-26
-Y2-	X-27 TO X-28

8/23/99

75 70 65 60 55 50 45 40 35 30 25 20 15 10 5 0 5 10 15 20 25 30 35 40 45 50 55 60 65 70 75

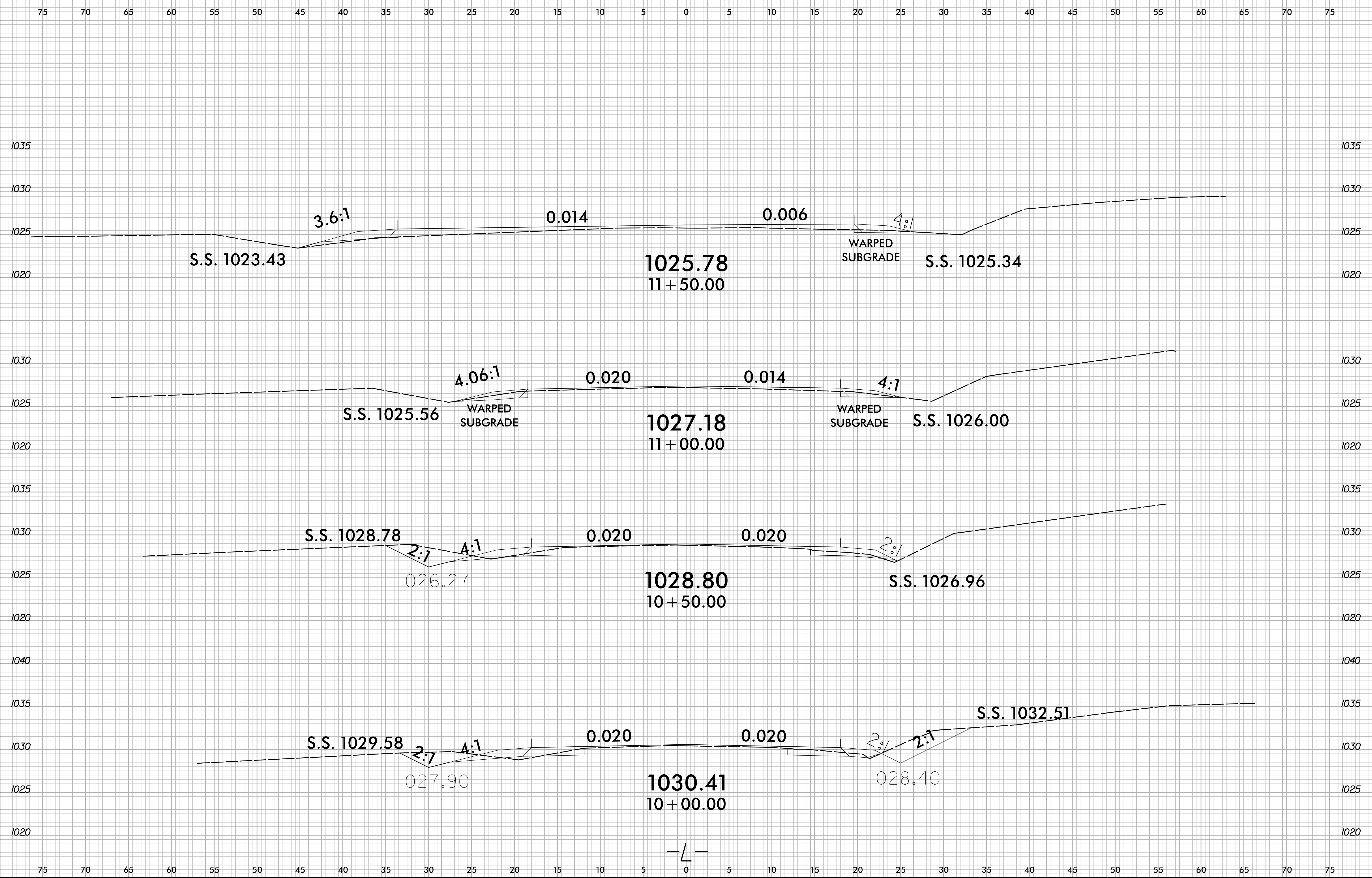


10/2/2017
 X:\NCDD01\U-5510\Roadway\XSC\SRF\RDY_xpl_L.dgn
 User:smblvln

75 70 65 60 55 50 45 40 35 30 25 20 15 10 5 0 5 10 15 20 25 30 35 40 45 50 55 60 65 70 75

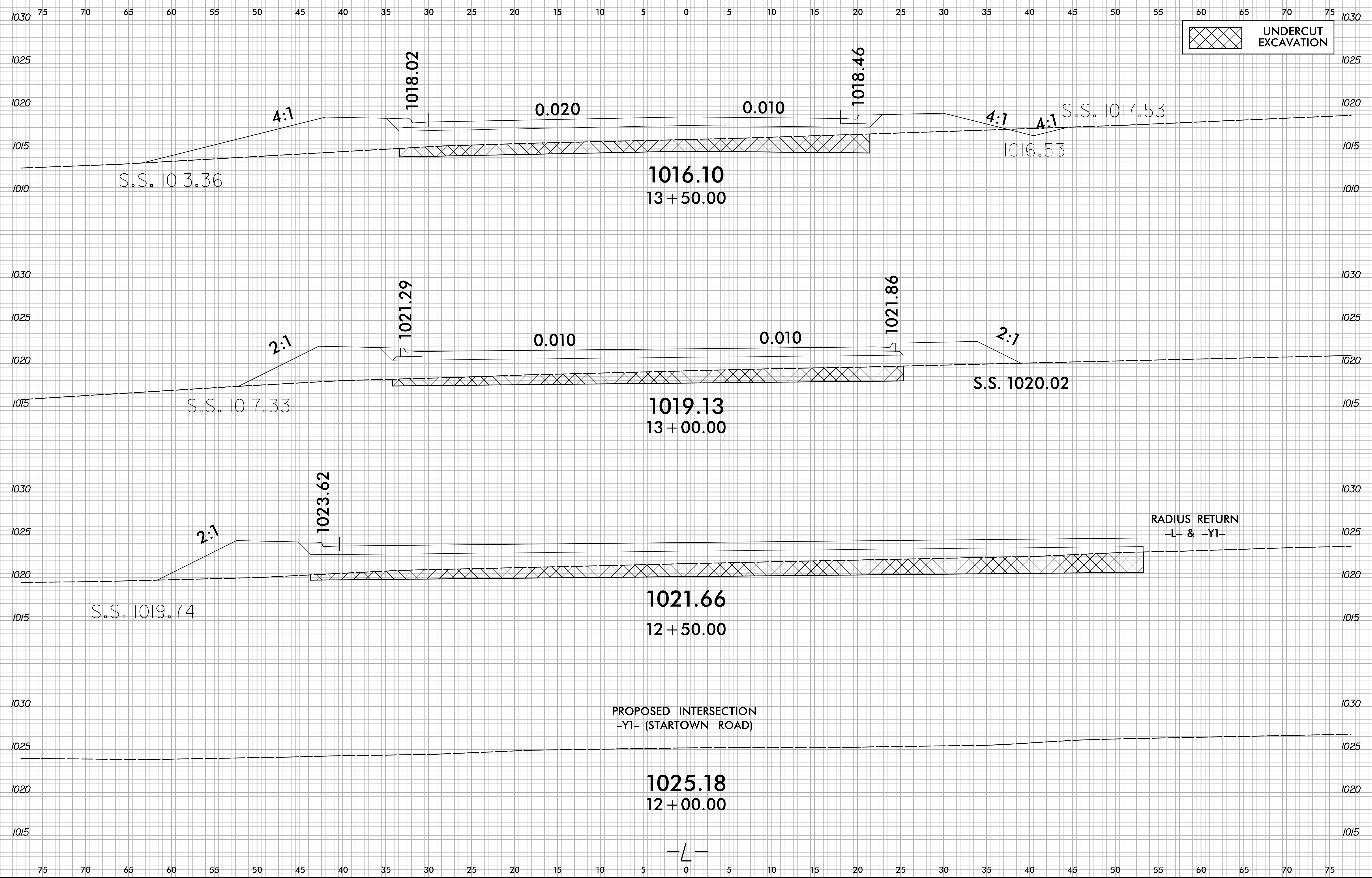
8/23/99

0 2.5 5	PROJ. REFERENCE NO.	SHEET NO.
	U-5510	X-2



10/2/2017
X:\NCDD01\U-5510\Roadway\XSC\GRE_Rdy_xpl_L.dgn
User:smblvln

8/23/99




10/2/2017
X:\NCDD\U-5510\Roadway\XSC\GRE-Rdy_xpl_L.dgn
User:smblvln

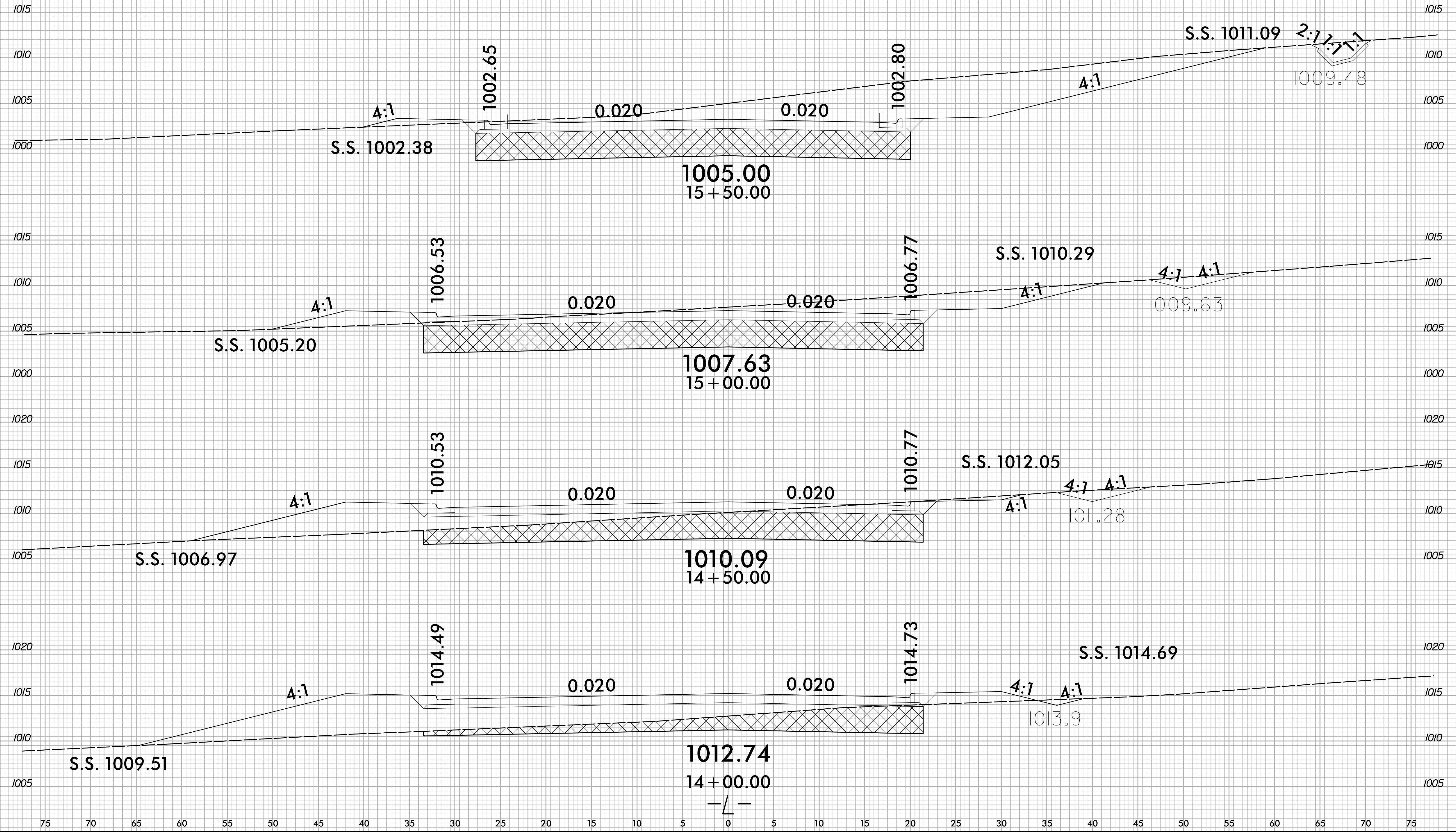
8/23/99



PROJ. REFERENCE NO.	SHEET NO.
U-5510	X-4

75 70 65 60 55 50 45 40 35 30 25 20 15 10 5 0 5 10 15 20 25 30 35 40 45 50 55 60 65 70 75

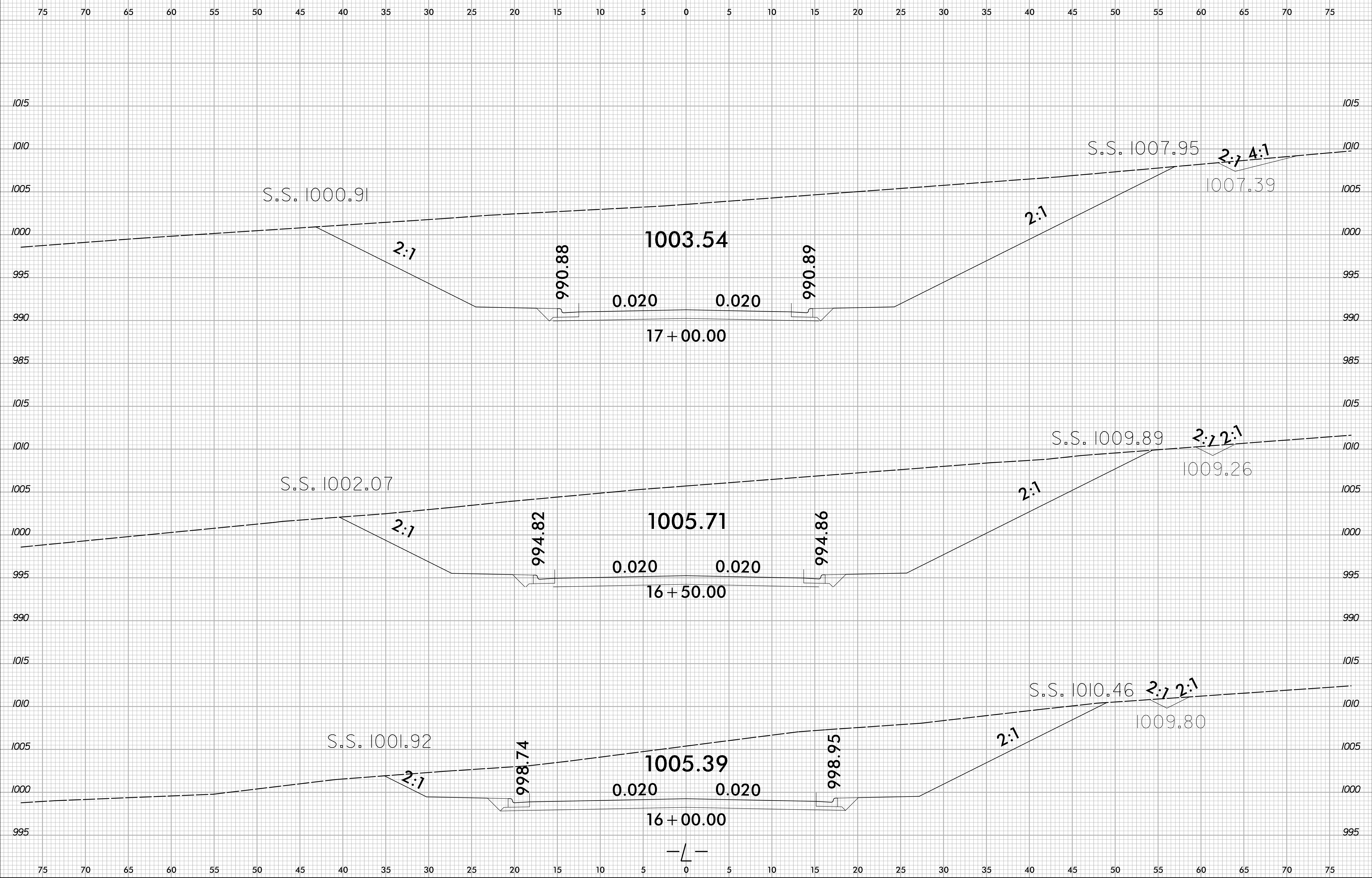
 UNDERCUT EXCAVATION



10/2/2017
 X:\NCDD01\U-5510\Roadway\XSC\GRE_Rdy_xpl_L.dgn
 User:smblvln

75 70 65 60 55 50 45 40 35 30 25 20 15 10 5 0 5 10 15 20 25 30 35 40 45 50 55 60 65 70 75

8/23/99



10/2/2017
X:\NCDD01\U-5510\Roadway\XSC\SRF\RDY_xpl_L.dgn
User:smblvln

8/23/99

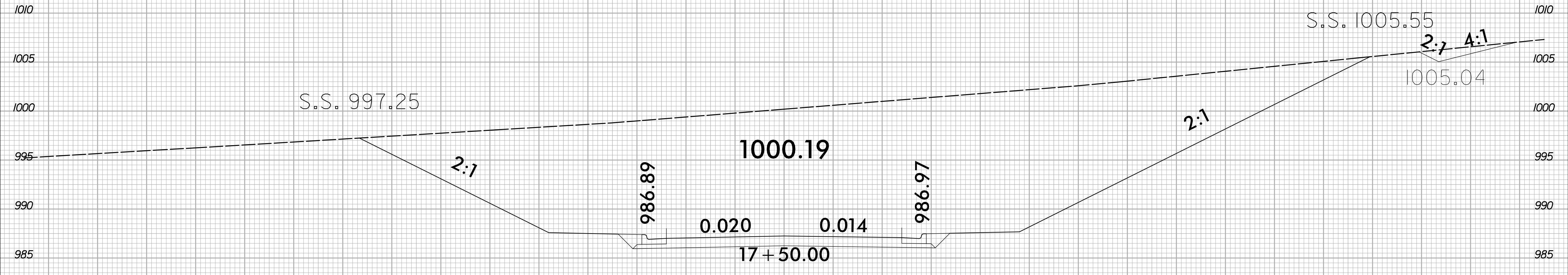
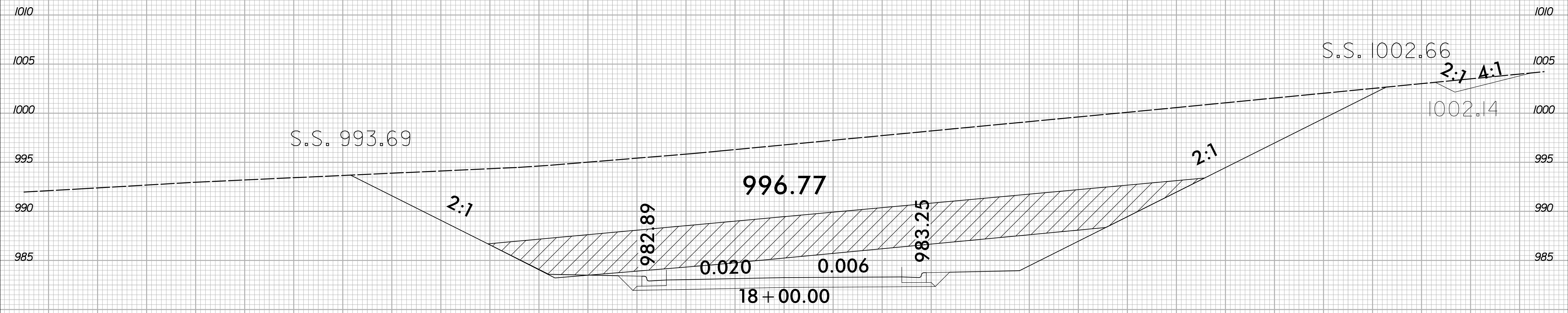


PROJ. REFERENCE NO.
U-5510

SHEET NO.
X-6

75 70 65 60 55 50 45 40 35 30 25 20 15 10 5 0 5 10 15 20 25 30 35 40 45 50 55 60 65 70 75

 UNSUITABLE EXCAVATION



—L—

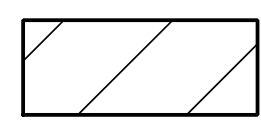
10/2/2007
X:\NCDD\U-5510\Roadway\XSC\GRE-Rdy_xpl_L.dgn
User:smblvln

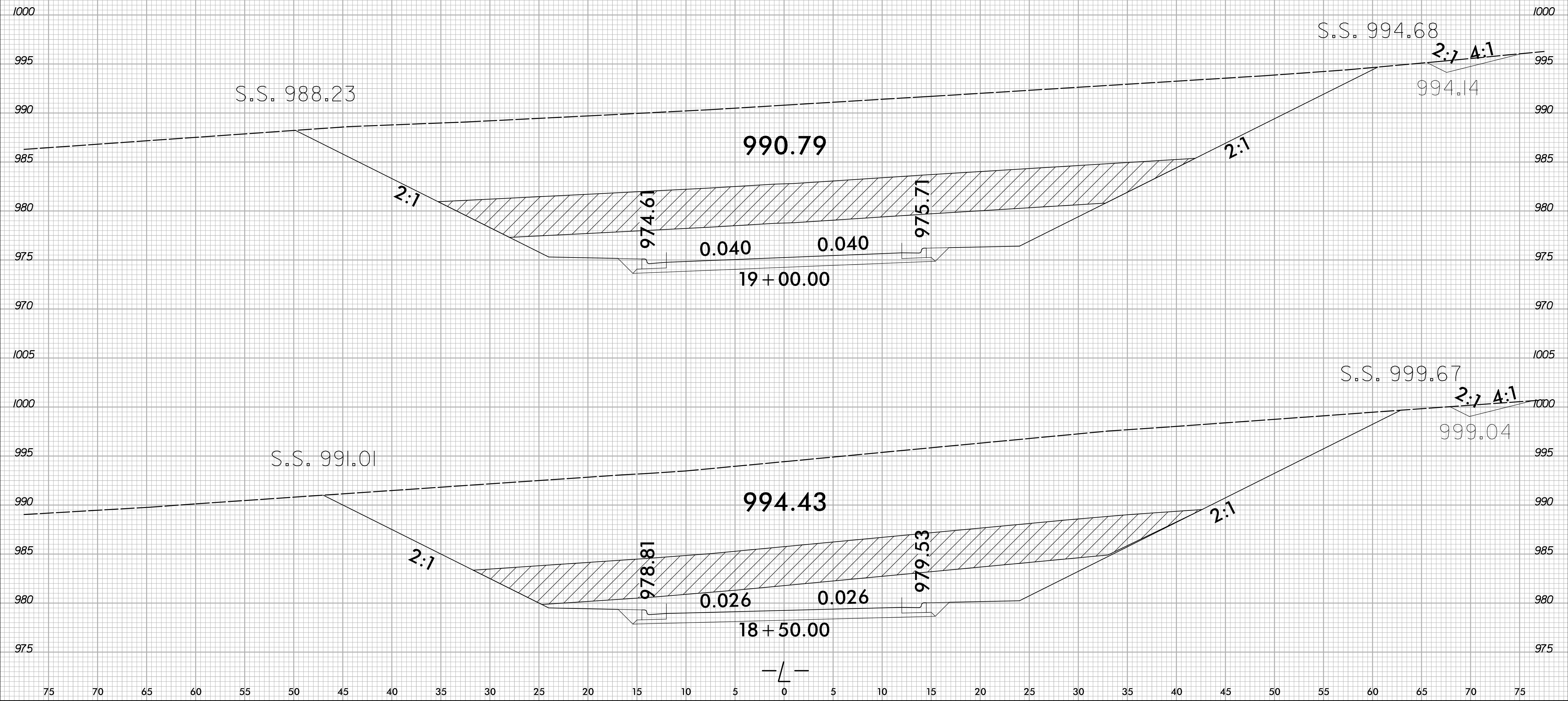
8/23/99



PROJ. REFERENCE NO.	SHEET NO.
U-5510	X-7

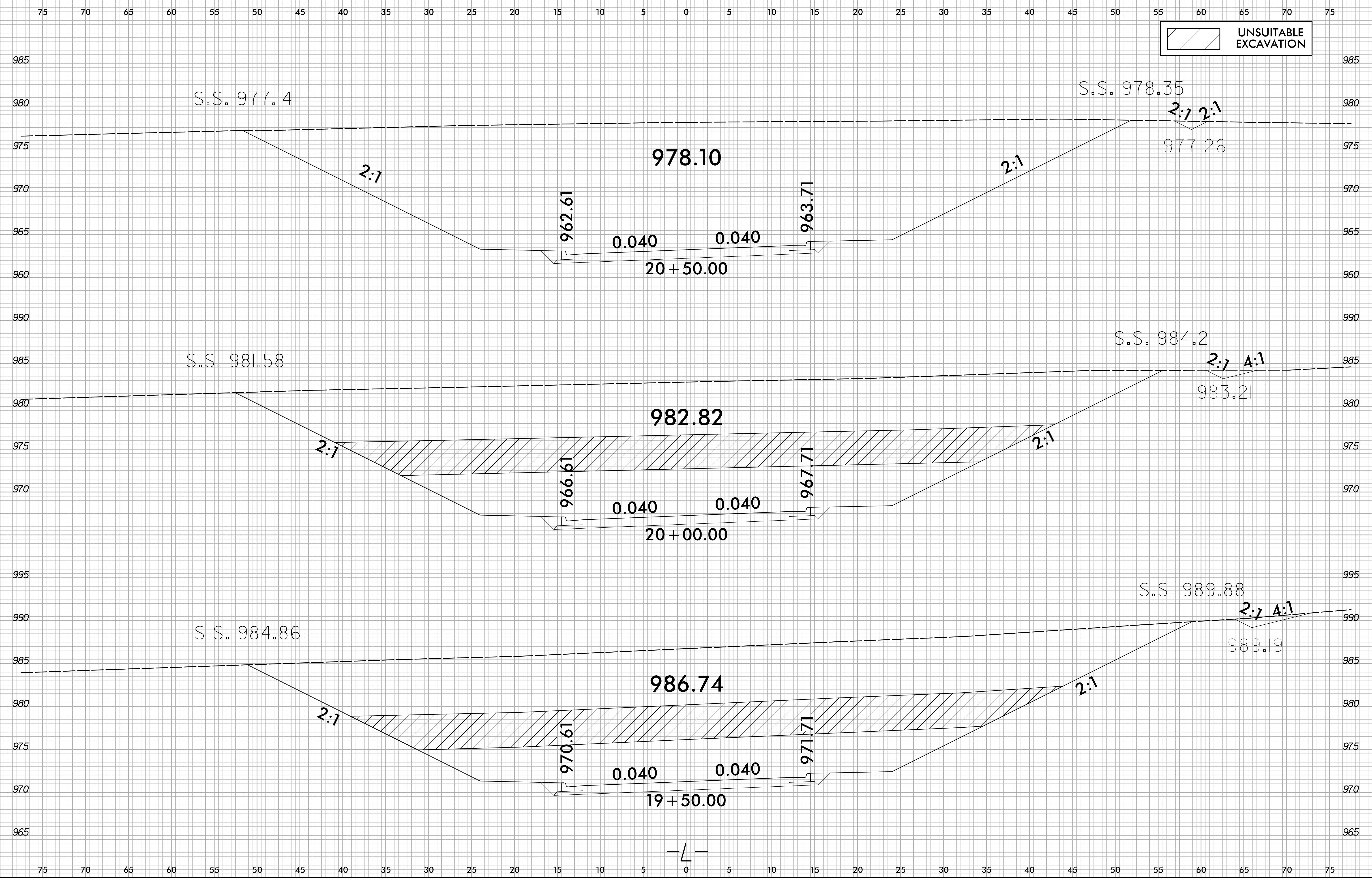
75 70 65 60 55 50 45 40 35 30 25 20 15 10 5 0 5 10 15 20 25 30 35 40 45 50 55 60 65 70 75

 UNSUITABLE EXCAVATION



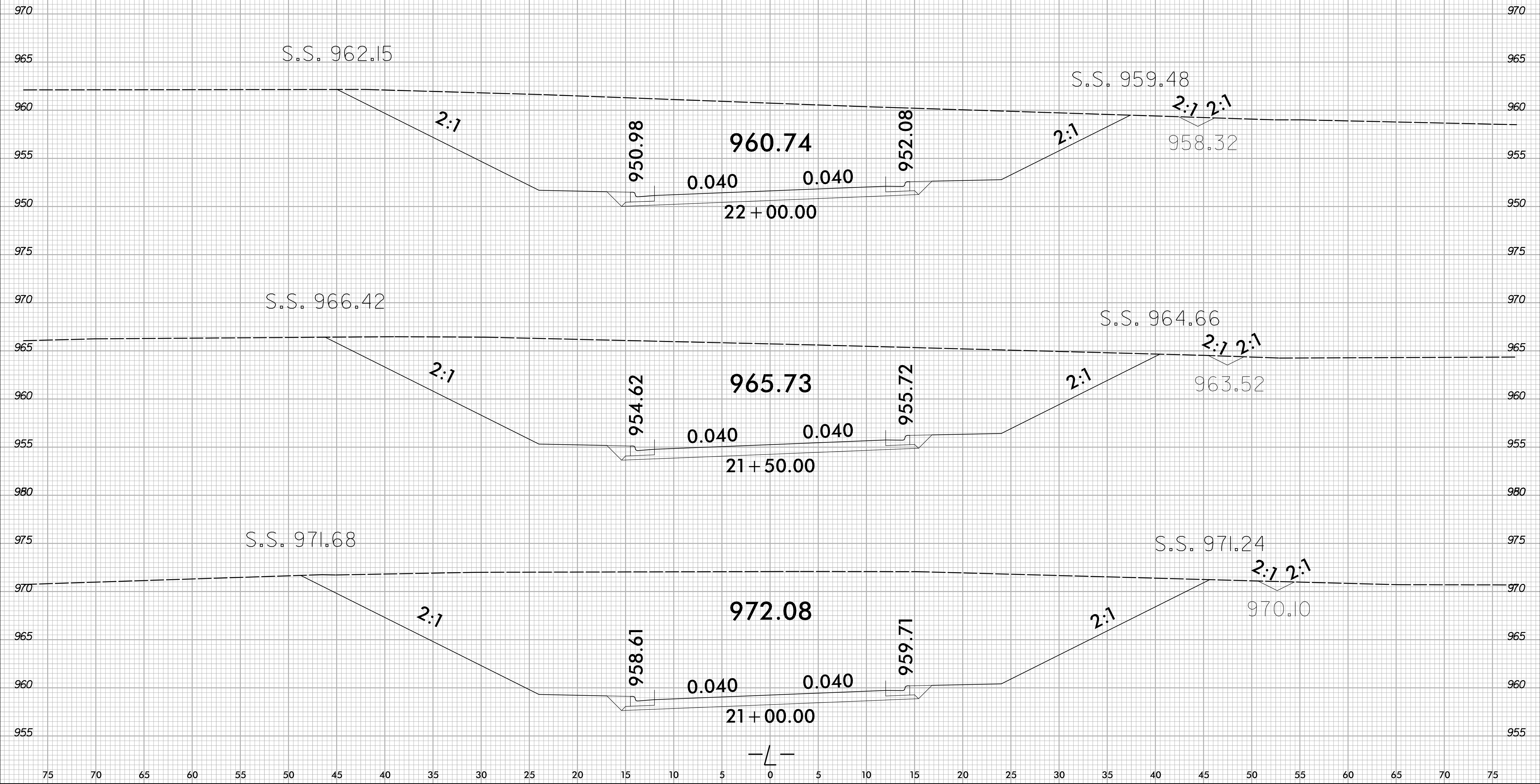
10/2/2007
 X:\NCDD\U-5510\Roadway\XSC\GRE_Rdy_xpl_L.dgn
 User:smblvln

8/23/99



10/2/2007
X:\NCDD\U-5510\Roadway\XSC\SRF_Rdy_xpl_L.dgn
User:smblvln

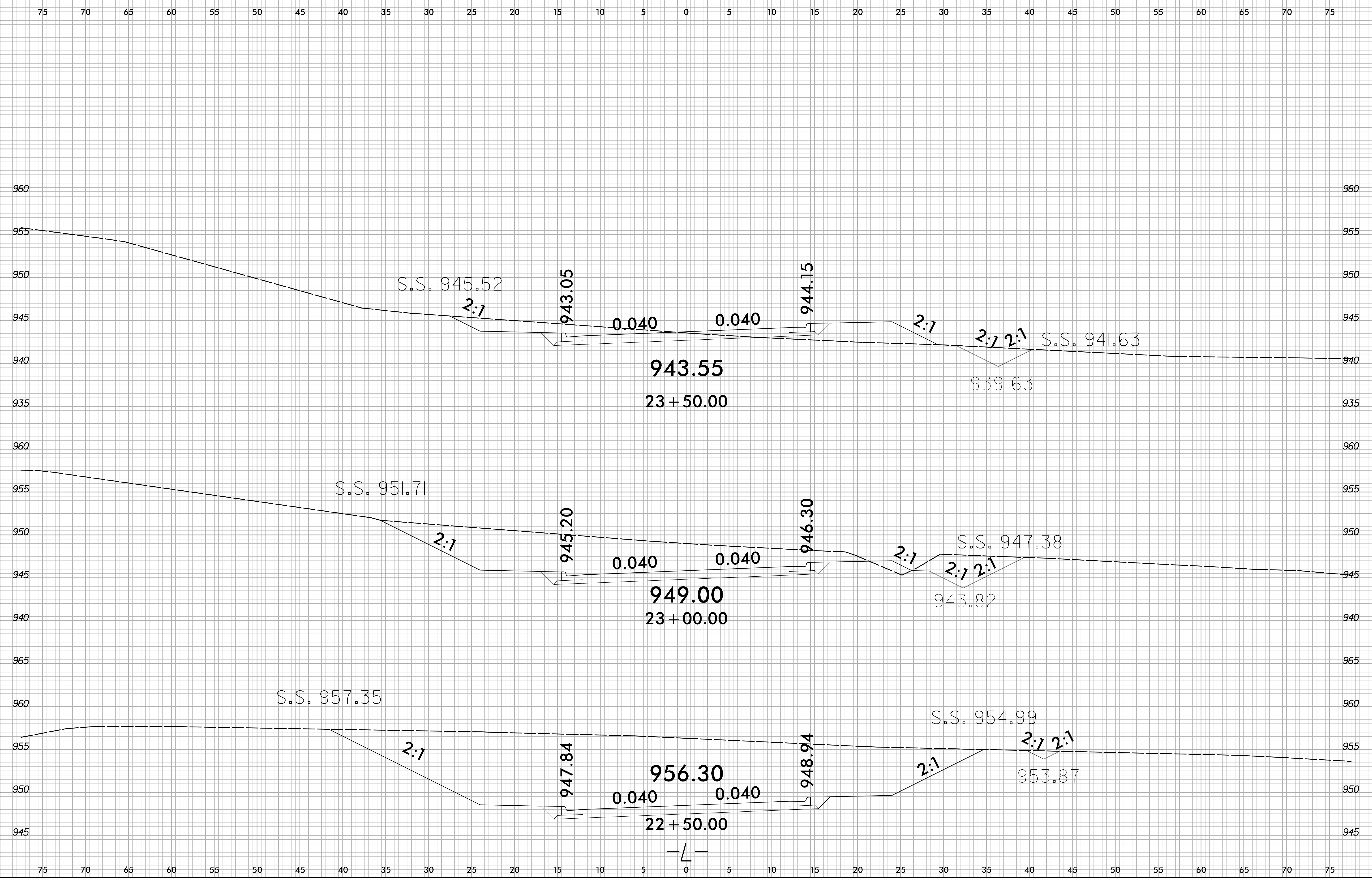
75 70 65 60 55 50 45 40 35 30 25 20 15 10 5 0 5 10 15 20 25 30 35 40 45 50 55 60 65 70 75



75 70 65 60 55 50 45 40 35 30 25 20 15 10 5 0 5 10 15 20 25 30 35 40 45 50 55 60 65 70 75

8/23/99

0 2.5 5	PROJ. REFERENCE NO.	SHEET NO.
	U-5510	X-10

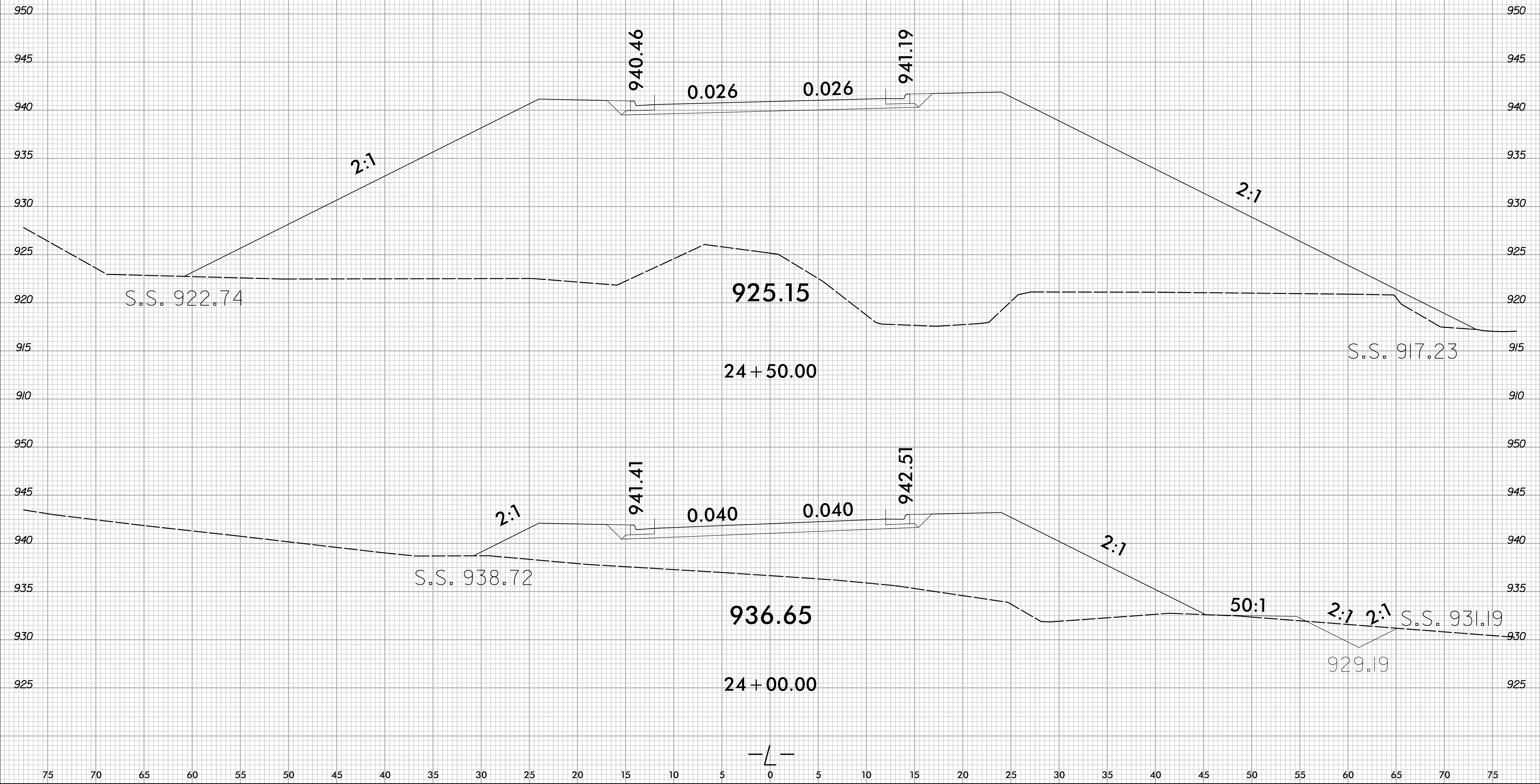


10/2/2017
X:\NCDD\U-5510\Roadway\XSC\GRE-Rdy_xpl_L.dgn
User:smblvln

8/23/99

0 2.5 5	PROJ. REFERENCE NO.	SHEET NO.
	U-5510	X-11

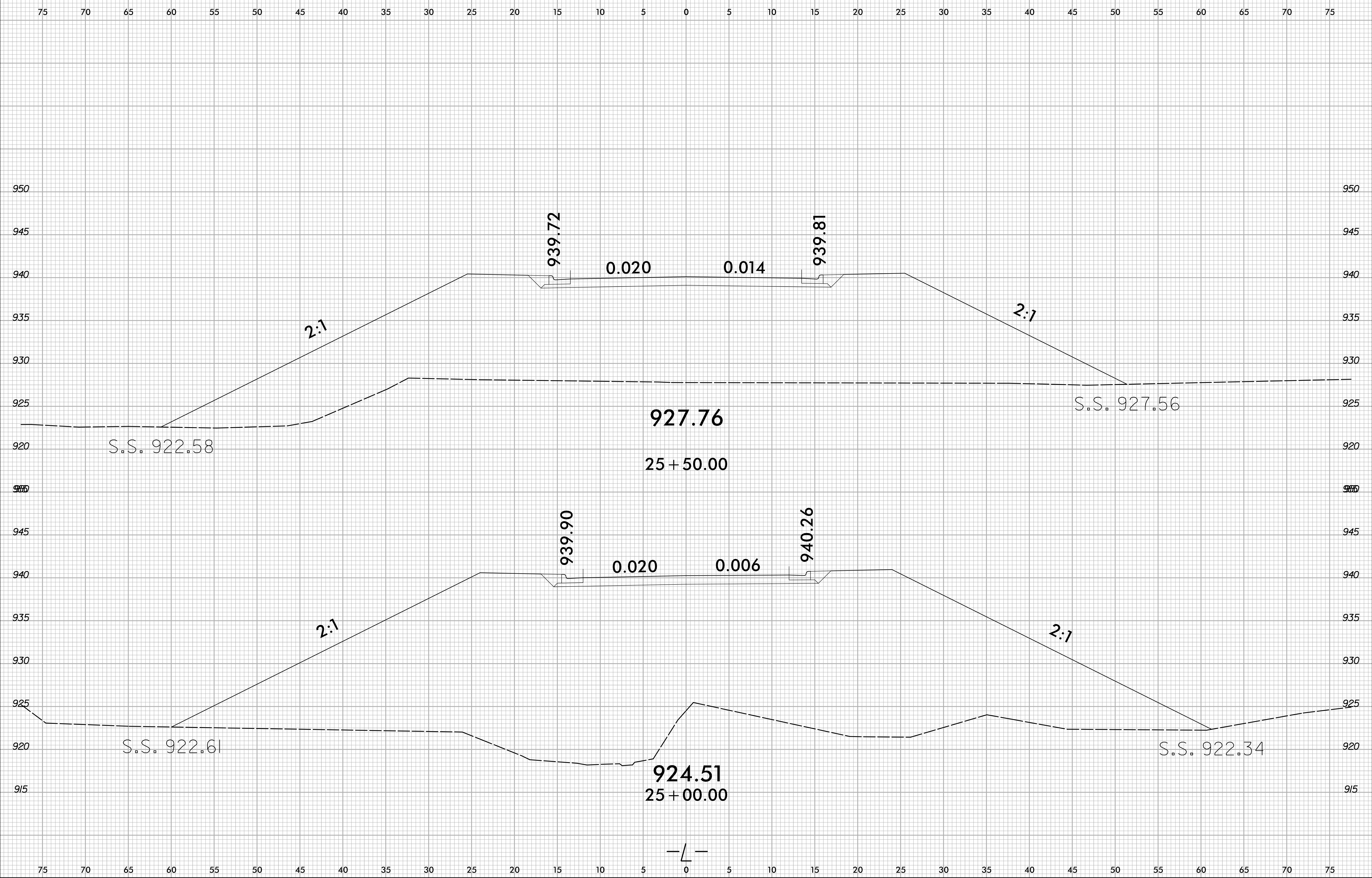
75 70 65 60 55 50 45 40 35 30 25 20 15 10 5 0 5 10 15 20 25 30 35 40 45 50 55 60 65 70 75



10/2/2017
 X:\NCDD\U-5510\Roadway\XSC\SRF-Rdy_xpl_L.dgn
 User: smblvln

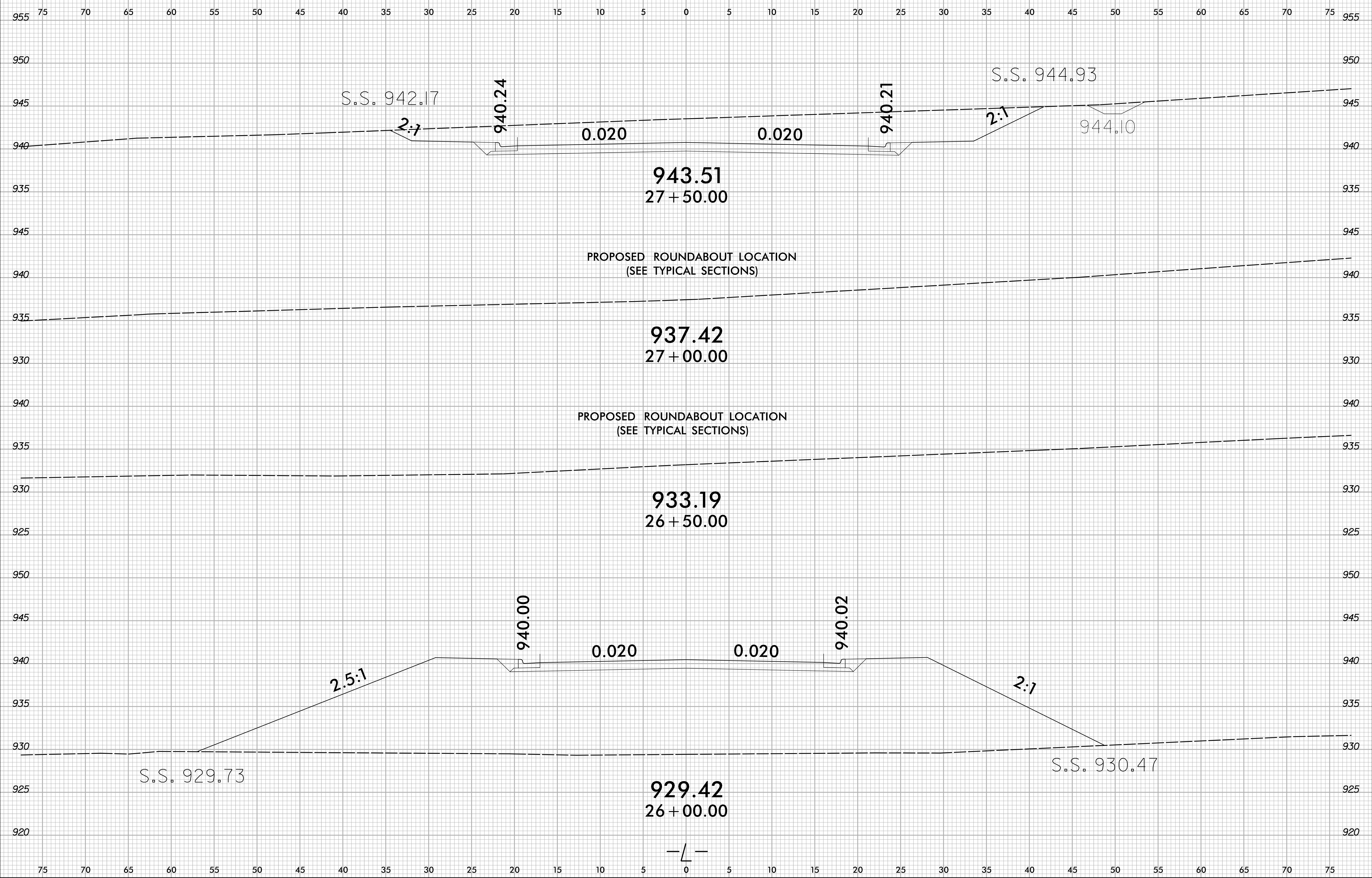
8/23/99

0 2.5 5	PROJ. REFERENCE NO.	SHEET NO.
	U-5510	X-12



X:\NC001\U-5510\Roadway\XSC\SRF_Rdy_xpl_L.dgn
User:smblv

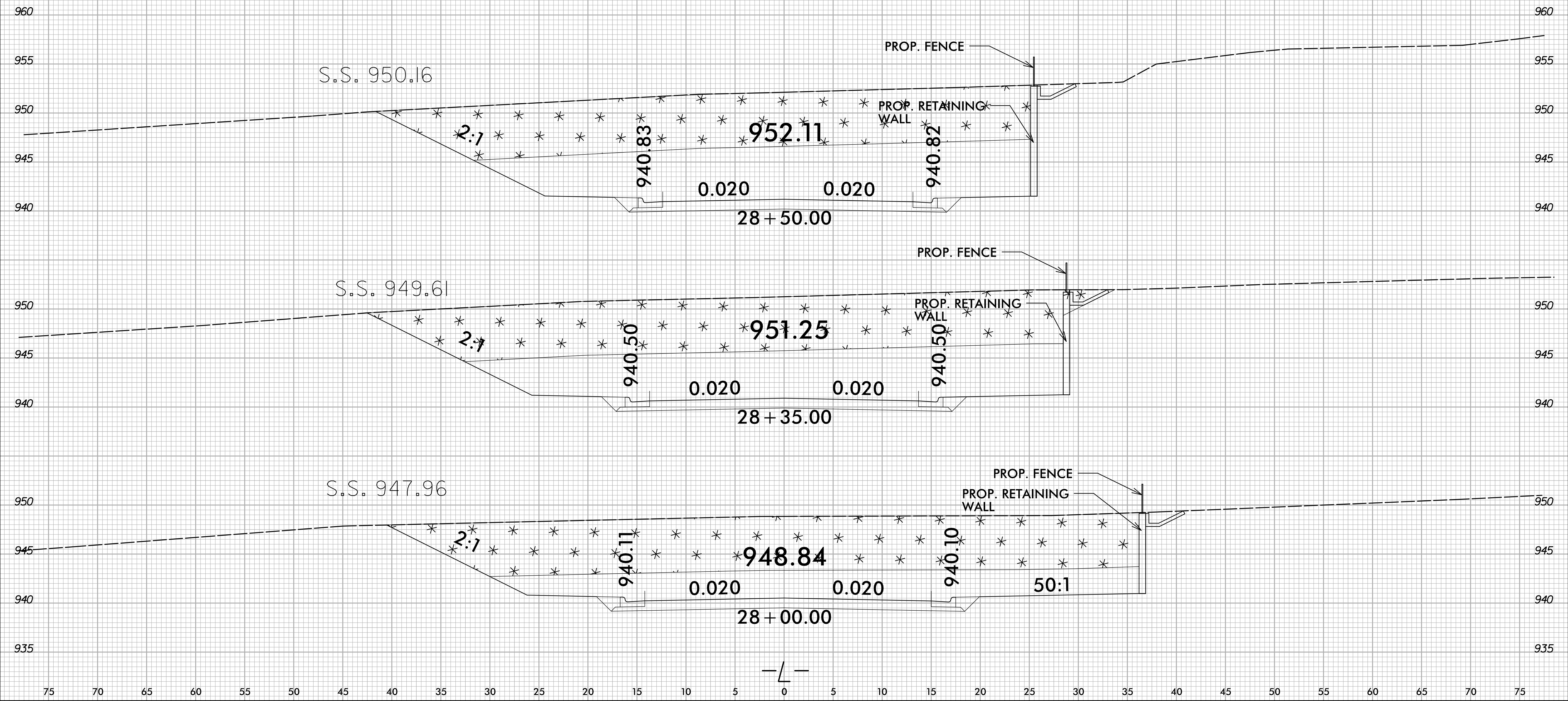
8/23/99



10/2/2017
X:\NCDD\U-5510\Roadway\XSC\GRE_Rdy_xpl_L.dgn
User:smblvln

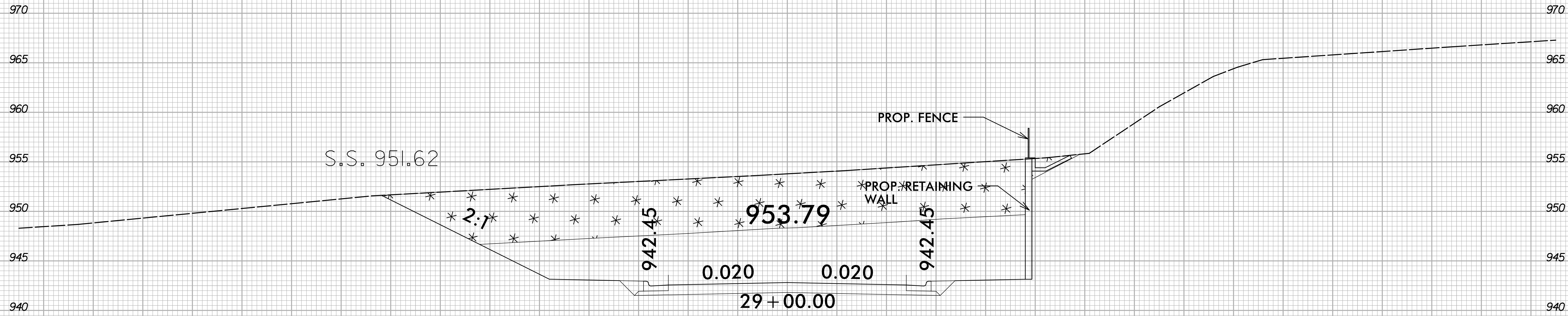
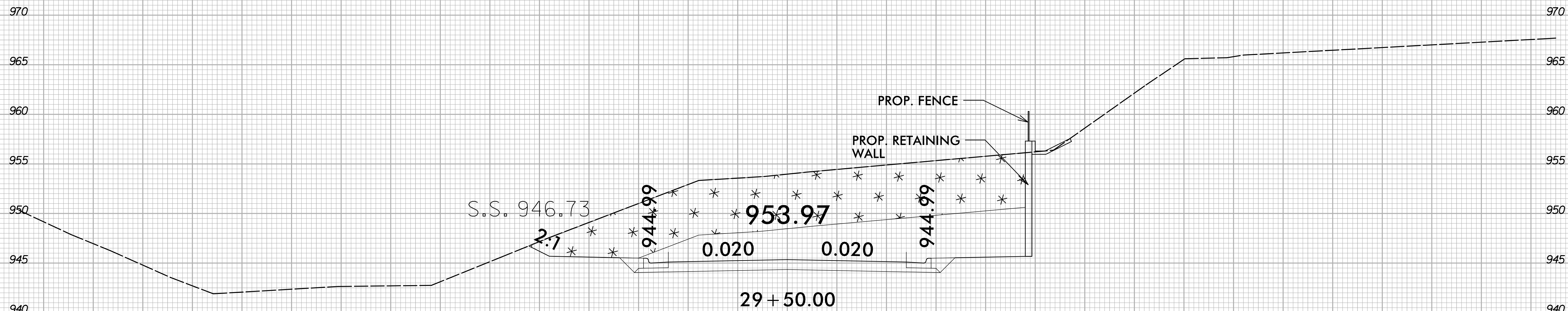
75 70 65 60 55 50 45 40 35 30 25 20 15 10 5 0 5 10 15 20 25 30 35 40 45 50 55 60 65 70 75

EXCAVATION NOT TO BE USED



75 70 65 60 55 50 45 40 35 30 25 20 15 10 5 0 5 10 15 20 25 30 35 40 45 50 55 60 65 70 75

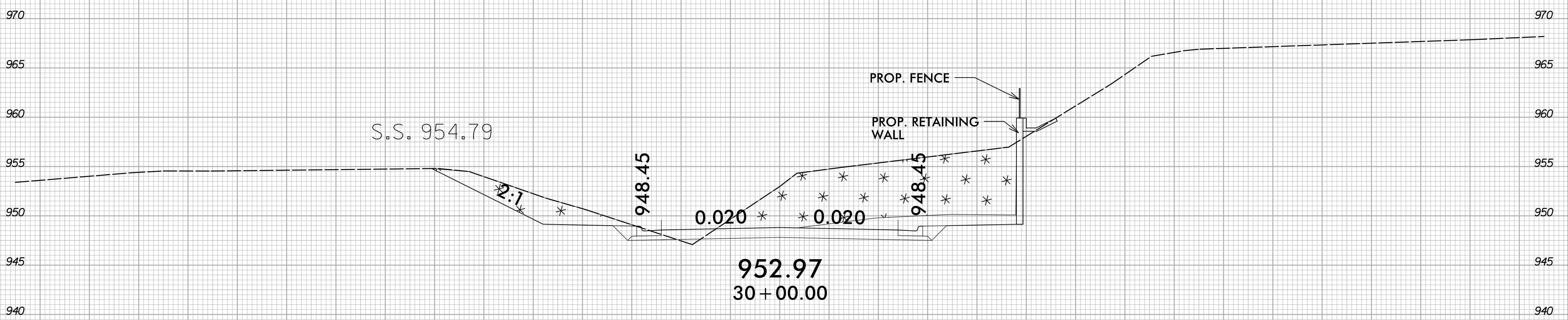
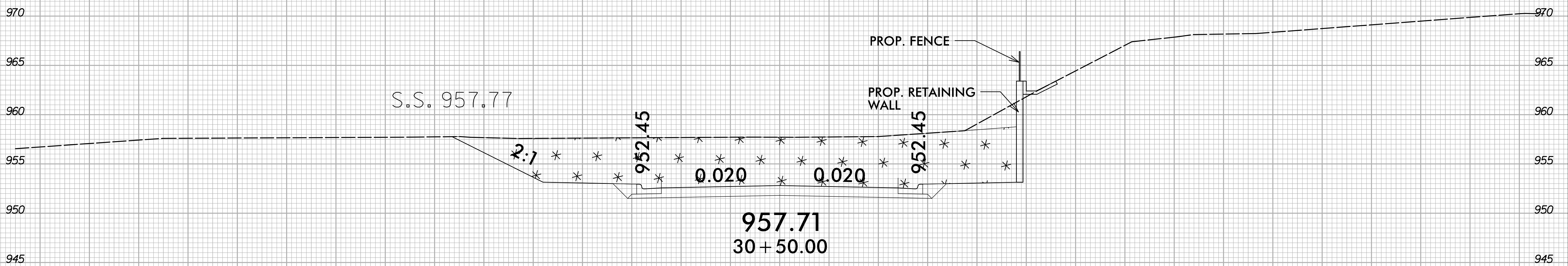
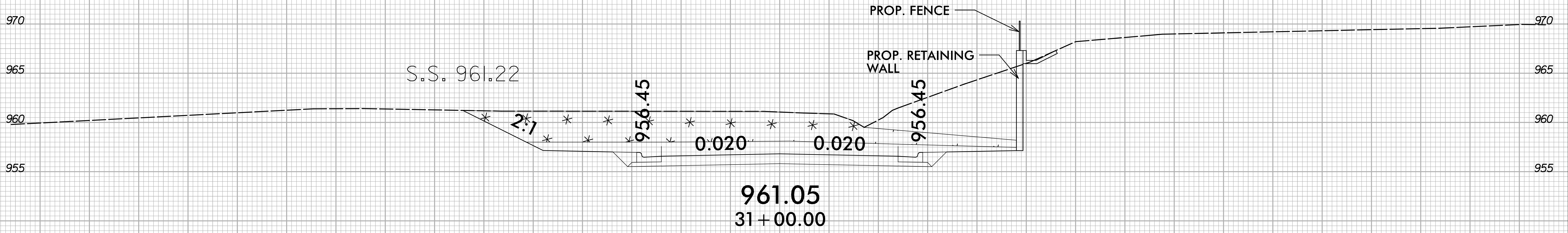
EXCAVATION
NOT TO BE USED



75 70 65 60 55 50 45 40 35 30 25 20 15 10 5 0 5 10 15 20 25 30 35 40 45 50 55 60 65 70 75

75 70 65 60 55 50 45 40 35 30 25 20 15 10 5 0 5 10 15 20 25 30 35 40 45 50 55 60 65 70 75

EXCAVATION
NOT TO BE USED



75 70 65 60 55 50 45 40 35 30 25 20 15 10 5 0 5 10 15 20 25 30 35 40 45 50 55 60 65 70 75

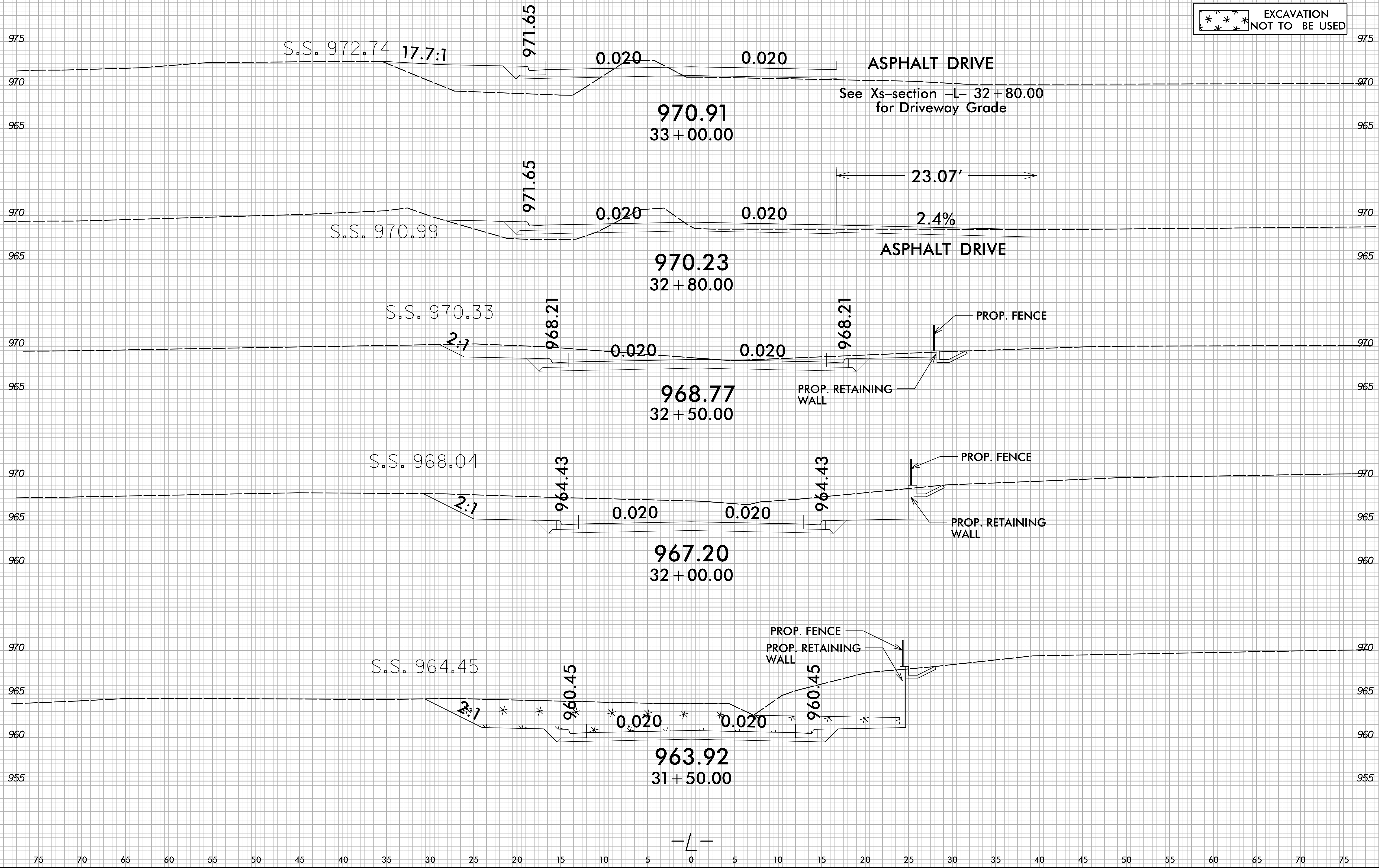
8/23/99



PROJ. REFERENCE NO.	SHEET NO.
U-5510	X-17

75 70 65 60 55 50 45 40 35 30 25 20 15 10 5 0 5 10 15 20 25 30 35 40 45 50 55 60 65 70 75

EXCAVATION NOT TO BE USED



10/2/2017 10:55:00 \\server\projects\Roadway\XSC\SRF_Rdy_xpl_L.dgn

75 70 65 60 55 50 45 40 35 30 25 20 15 10 5 0 5 10 15 20 25 30 35 40 45 50 55 60 65 70 75

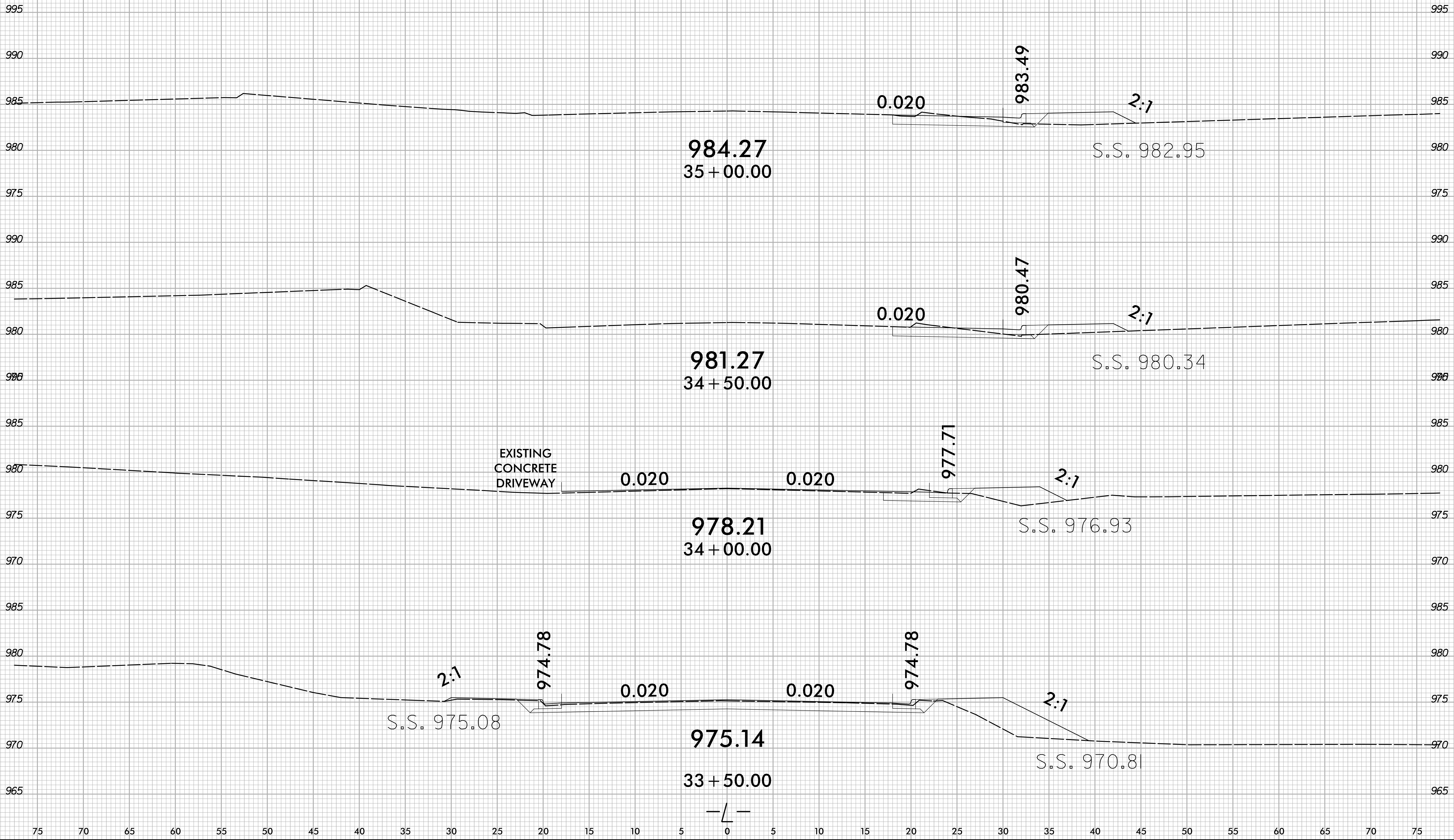
8/23/99



PROJ. REFERENCE NO.
U-5510

SHEET NO.
X-18

75 70 65 60 55 50 45 40 35 30 25 20 15 10 5 0 5 10 15 20 25 30 35 40 45 50 55 60 65 70 75



75 70 65 60 55 50 45 40 35 30 25 20 15 10 5 0 5 10 15 20 25 30 35 40 45 50 55 60 65 70 75

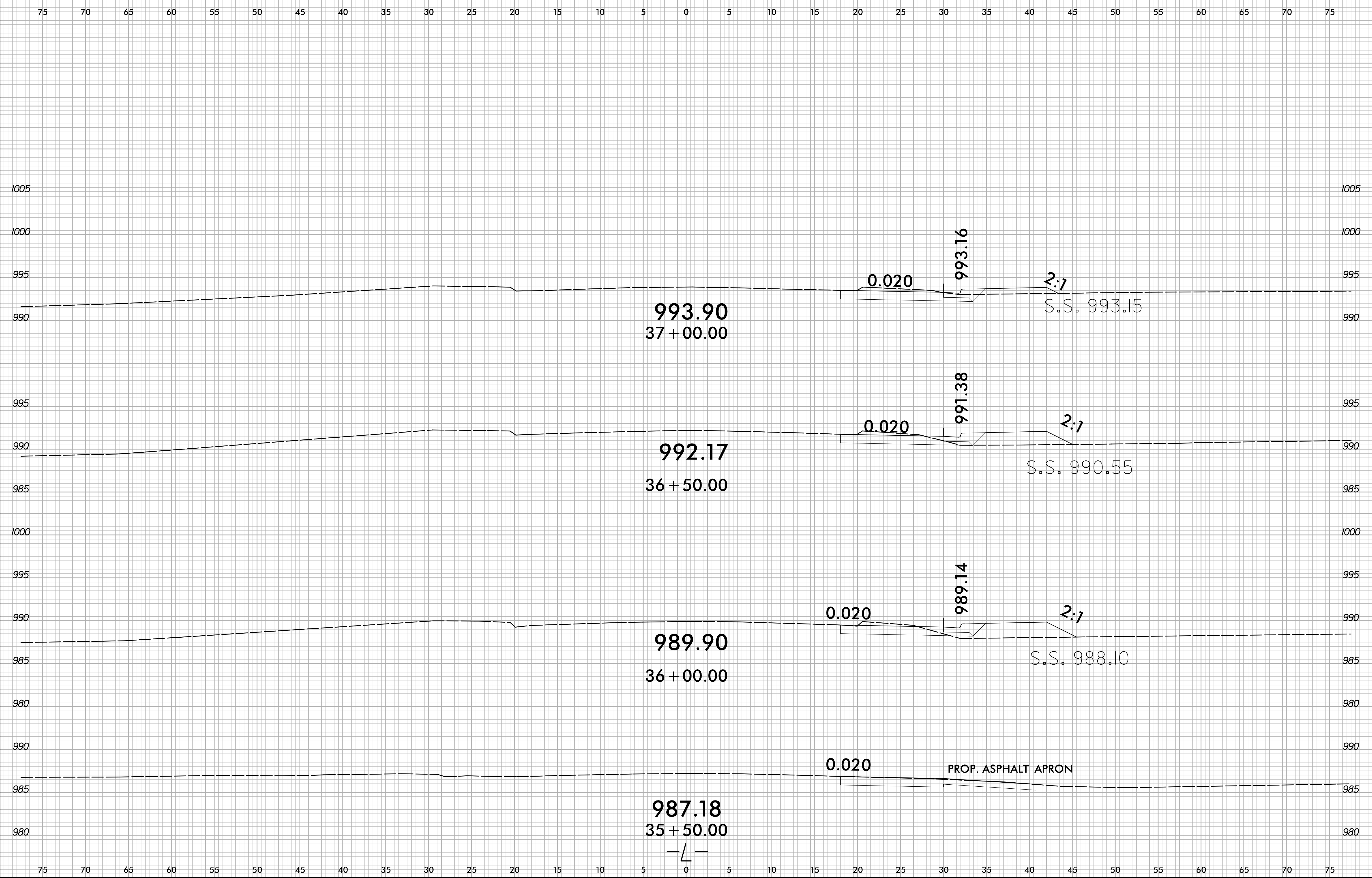
10/2/2017
X:\NCDD\U-5510\Roadway\XSC\SRF\RDY_xpl_L.dgn
User:smblvln

8/23/99



PROJ. REFERENCE NO.	SHEET NO.
U-5510	X-19

PROJ. REFERENCE NO.	SHEET NO.
U-5510	X-19



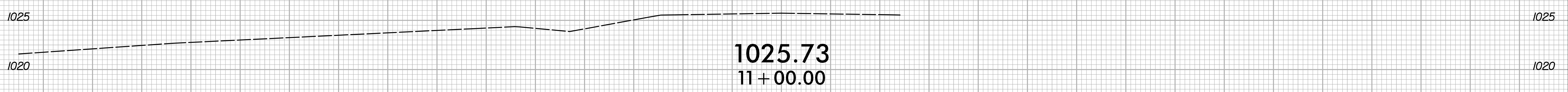
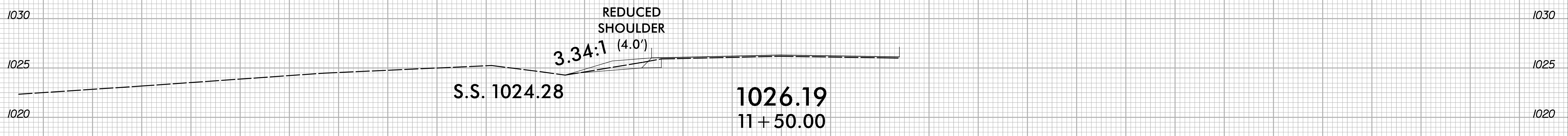
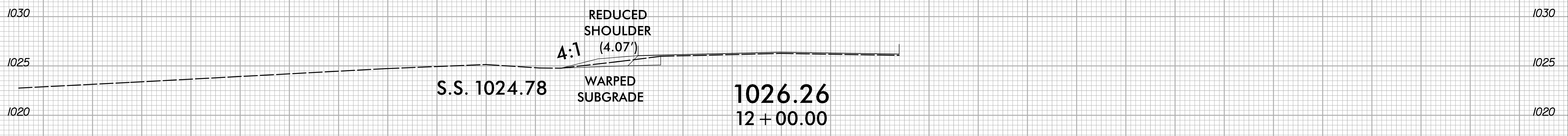
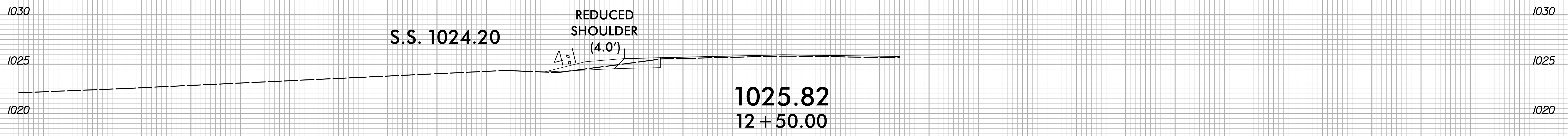
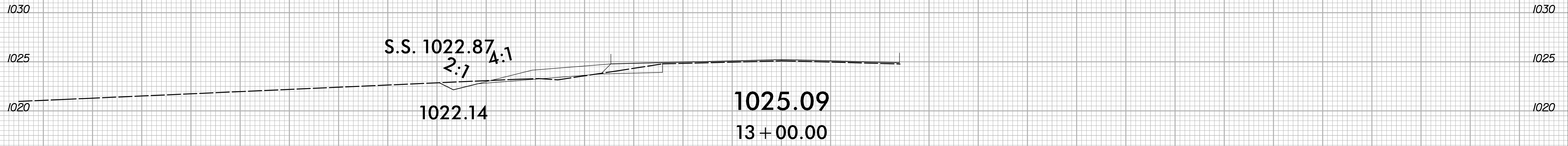
10/2/2017
 X:\NCDD01\U-5510\Roadway\XSC\SRF\RDY_xpl_L.dgn
 User: jmb/lv/rh

8/23/99



PROJ. REFERENCE NO.	SHEET NO.
U-5510	X-20

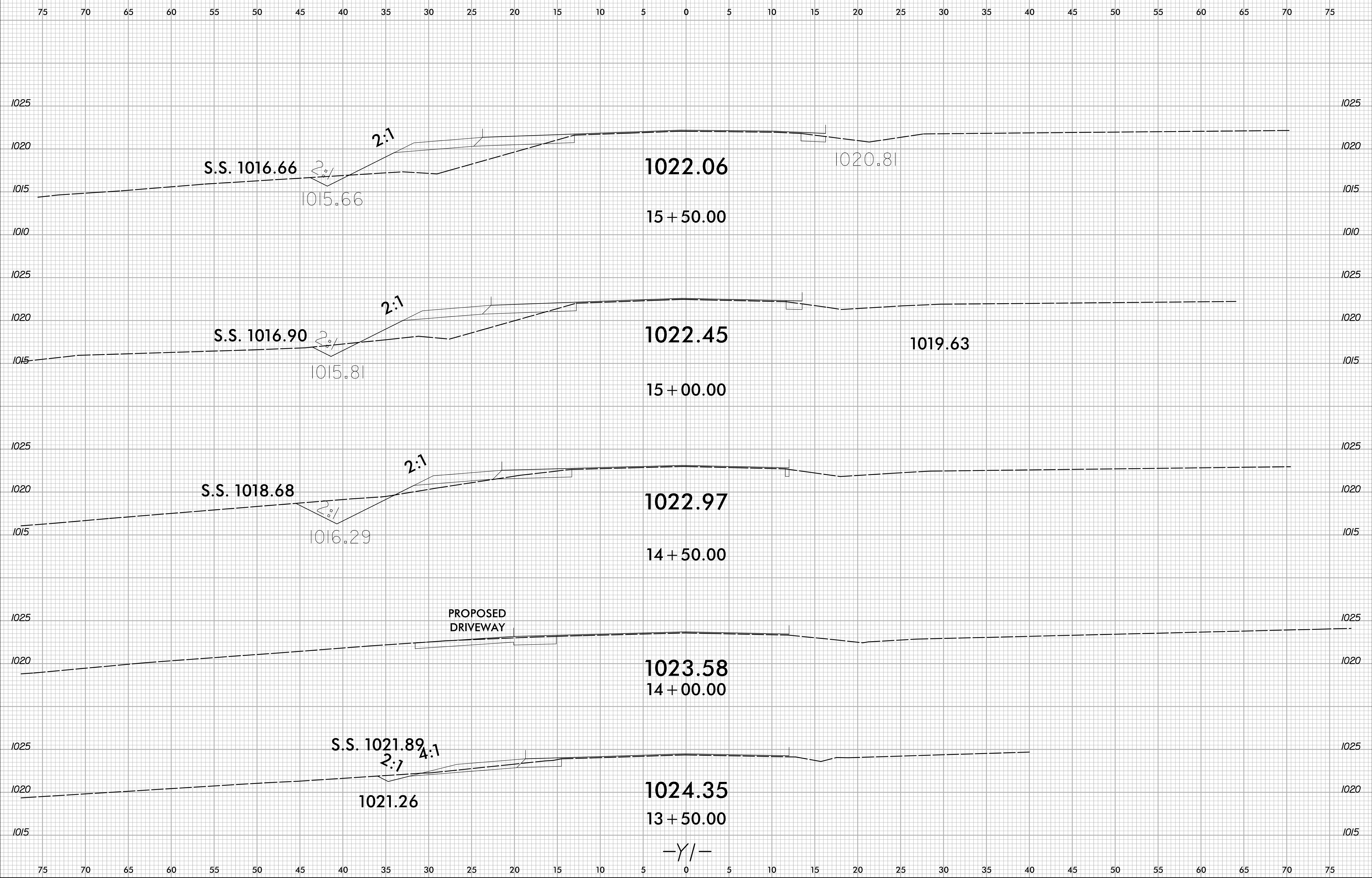
75 70 65 60 55 50 45 40 35 30 25 20 15 10 5 0 5 10 15 20 25 30 35 40 45 50 55 60 65 70 75



75 70 65 60 55 50 45 40 35 30 25 20 15 10 5 0 5 10 15 20 25 30 35 40 45 50 55 60 65 70 75

-Y/-

10/2/2007 10:55:01 Roadway\XSC\GRE-Rdy_xpl_1.dgn



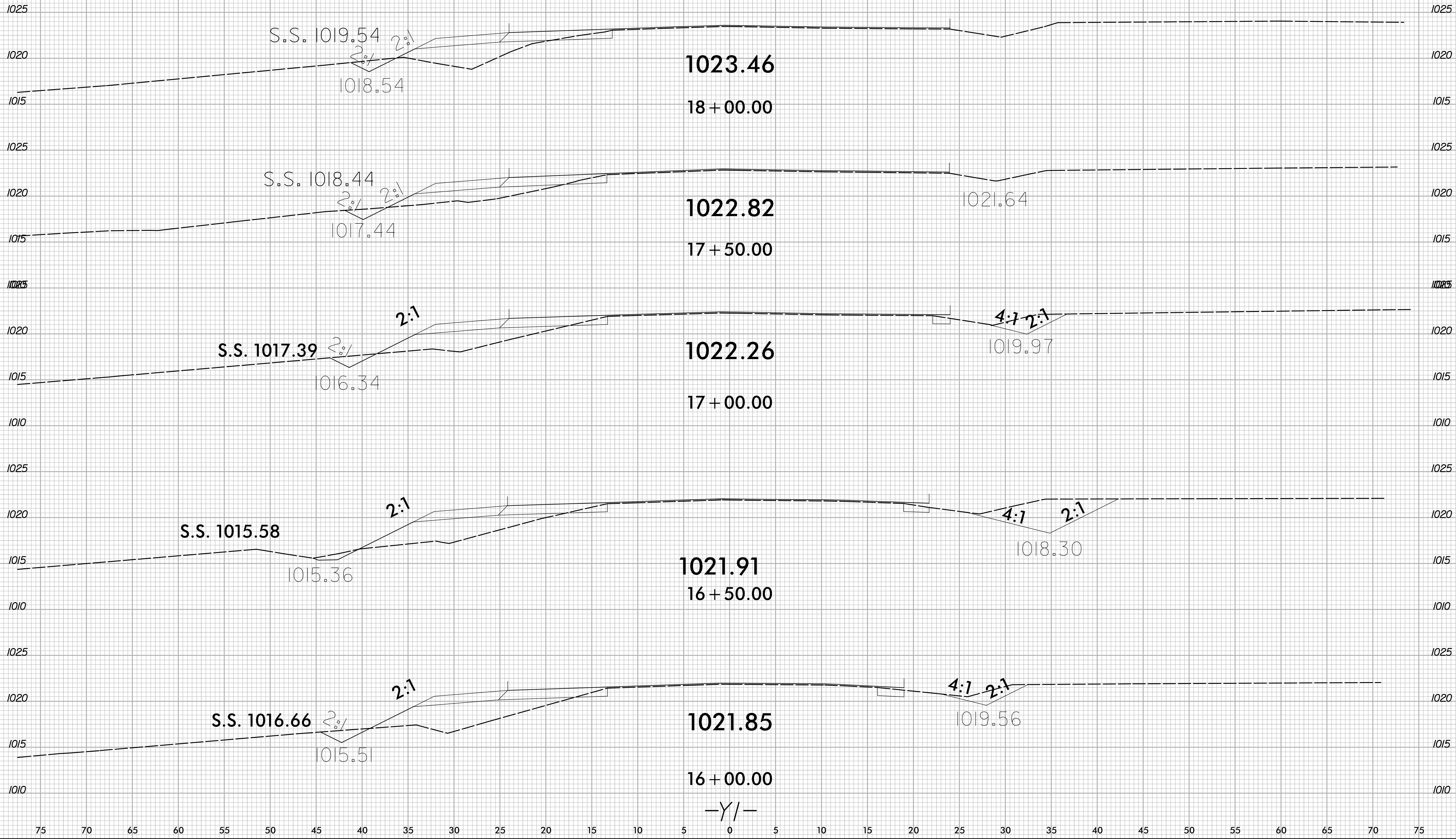
8/23/99



PROJ. REFERENCE NO.
U-5510

SHEET NO.
X-22

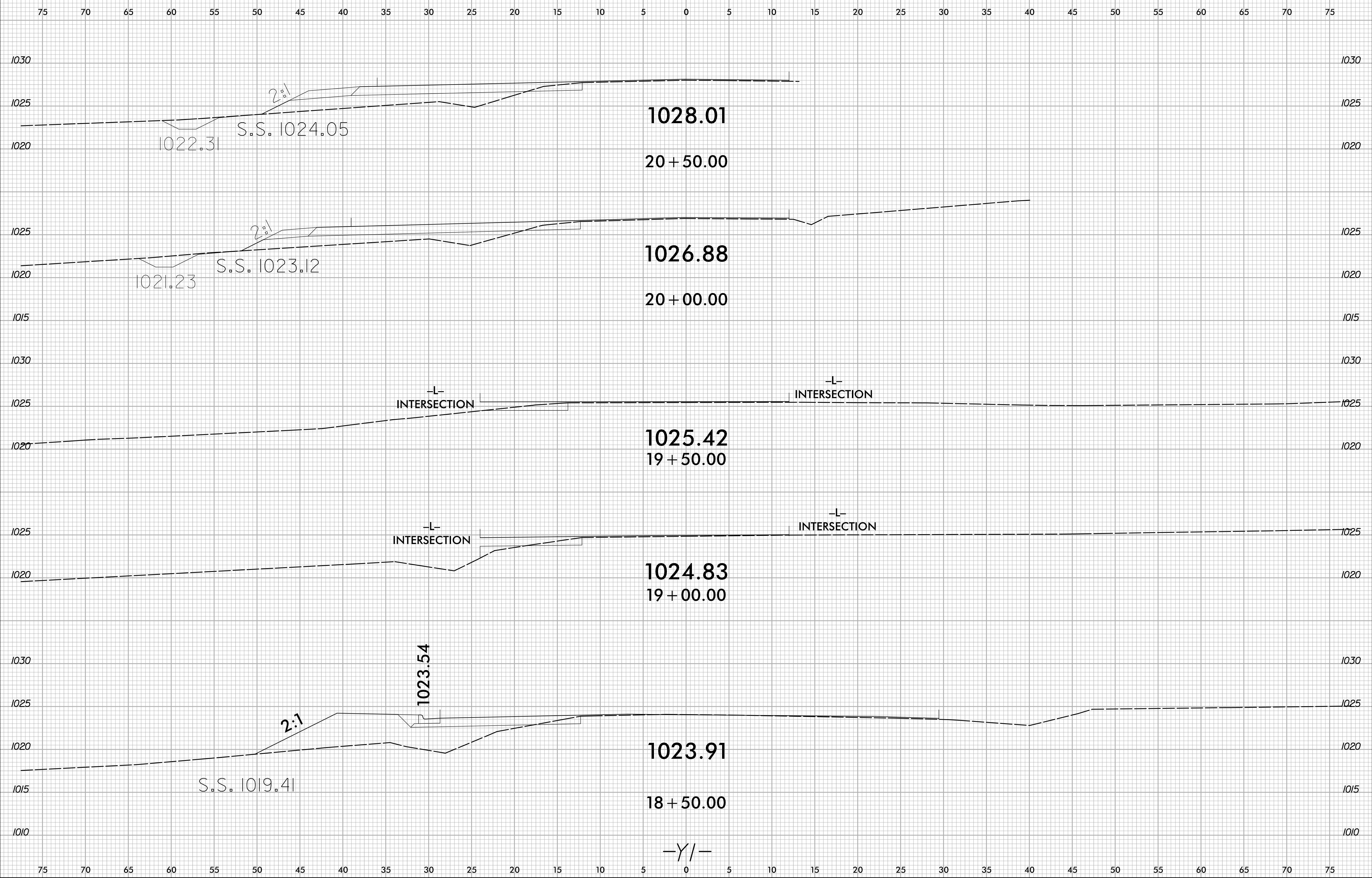
75 70 65 60 55 50 45 40 35 30 25 20 15 10 5 0 5 10 15 20 25 30 35 40 45 50 55 60 65 70 75



75 70 65 60 55 50 45 40 35 30 25 20 15 10 5 0 5 10 15 20 25 30 35 40 45 50 55 60 65 70 75

10/2/2017
X:\NC001\U-5510\Roadway\XSC\REF_Rdy_xpl_Y1.dgn
User:smblv11

8/23/99



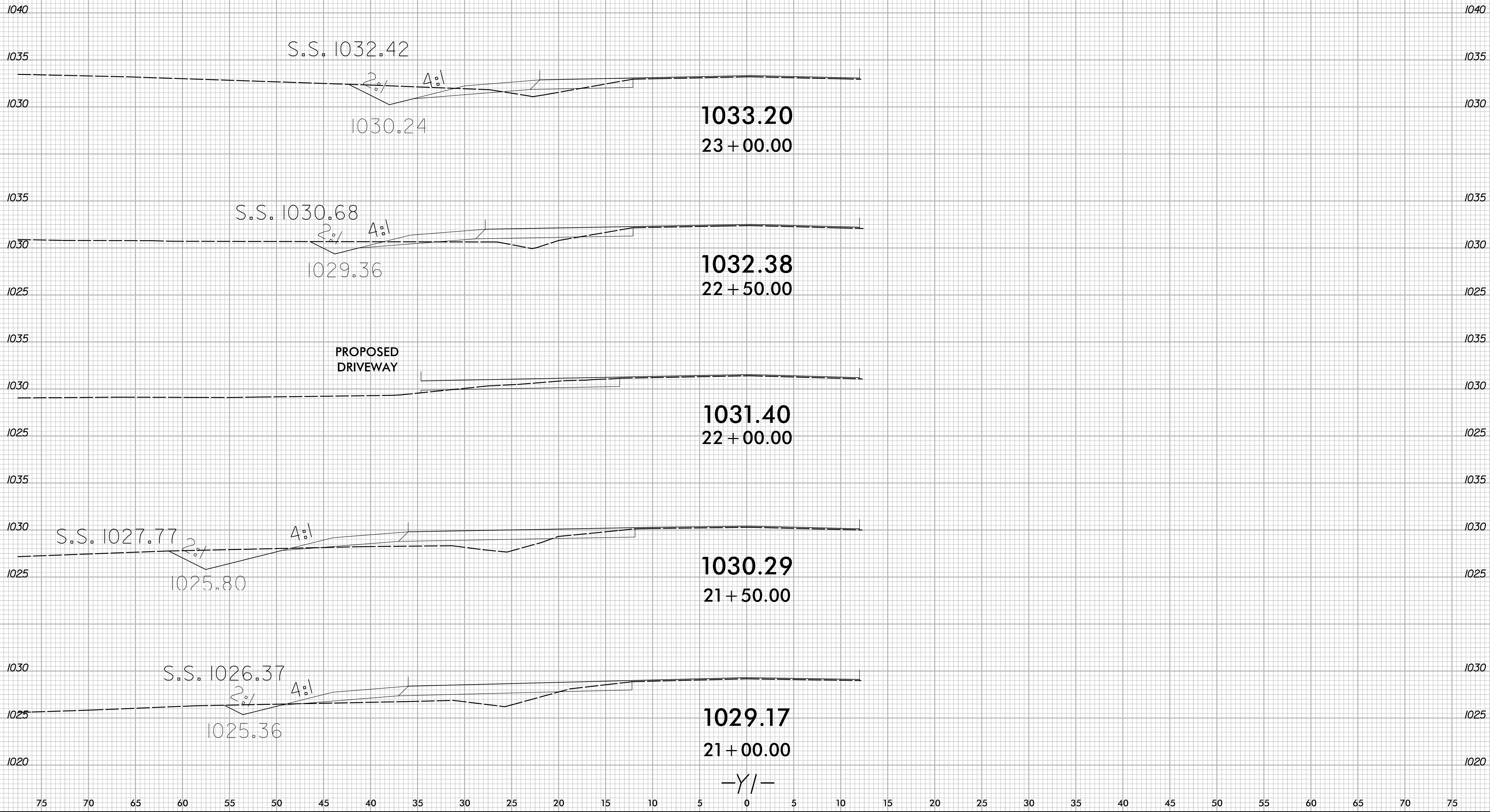
10/2/2017
X:\NC001\U-5510\Roadway\XSC\SRF-Rdy_xpl_Y1.dgn
User:smblv11

8/23/99

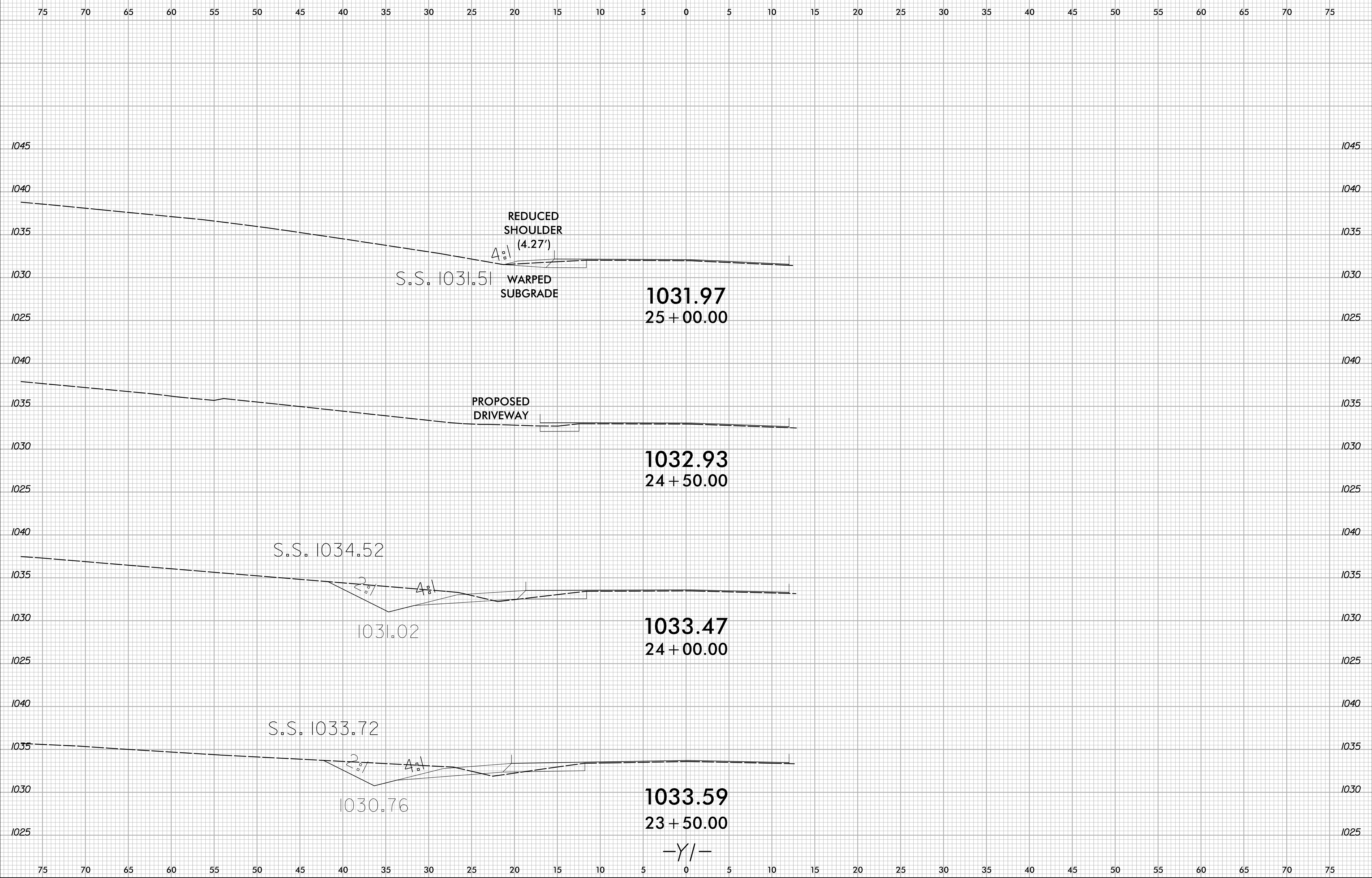


PROJ. REFERENCE NO.	SHEET NO.
U-5510	X-24

75 70 65 60 55 50 45 40 35 30 25 20 15 10 5 0 5 10 15 20 25 30 35 40 45 50 55 60 65 70 75

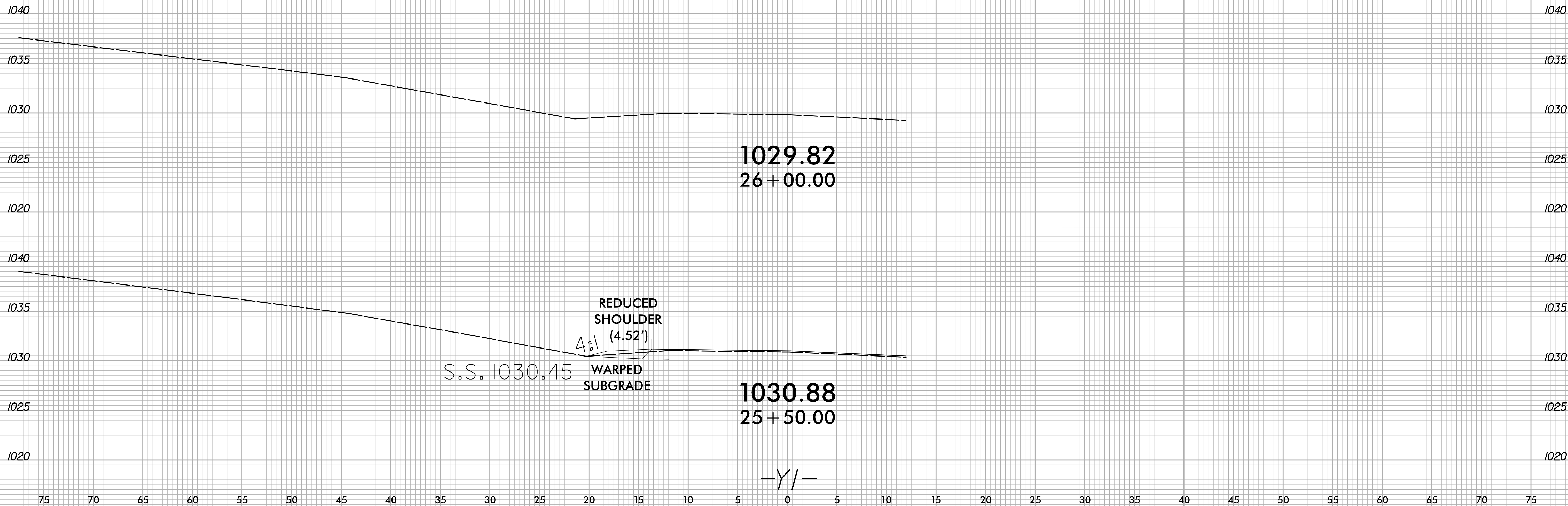


10/2/2017
 X:\NCDD\U-5510\Roadway\XSC\GRE_Rdy_xpl_Y1.dgn
 User:smblv11



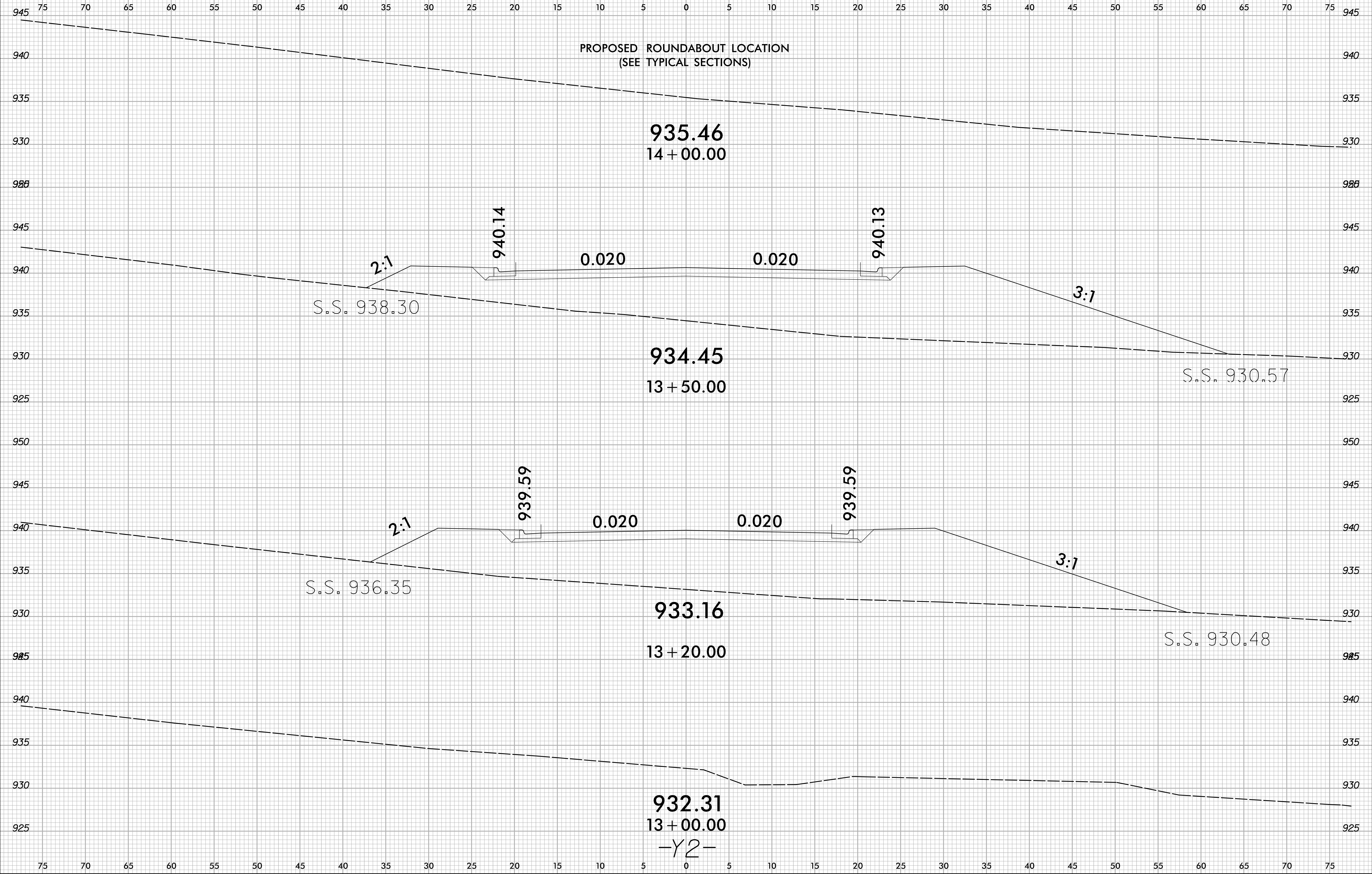


75 70 65 60 55 50 45 40 35 30 25 20 15 10 5 0 5 10 15 20 25 30 35 40 45 50 55 60 65 70 75



75 70 65 60 55 50 45 40 35 30 25 20 15 10 5 0 5 10 15 20 25 30 35 40 45 50 55 60 65 70 75

8/23/99

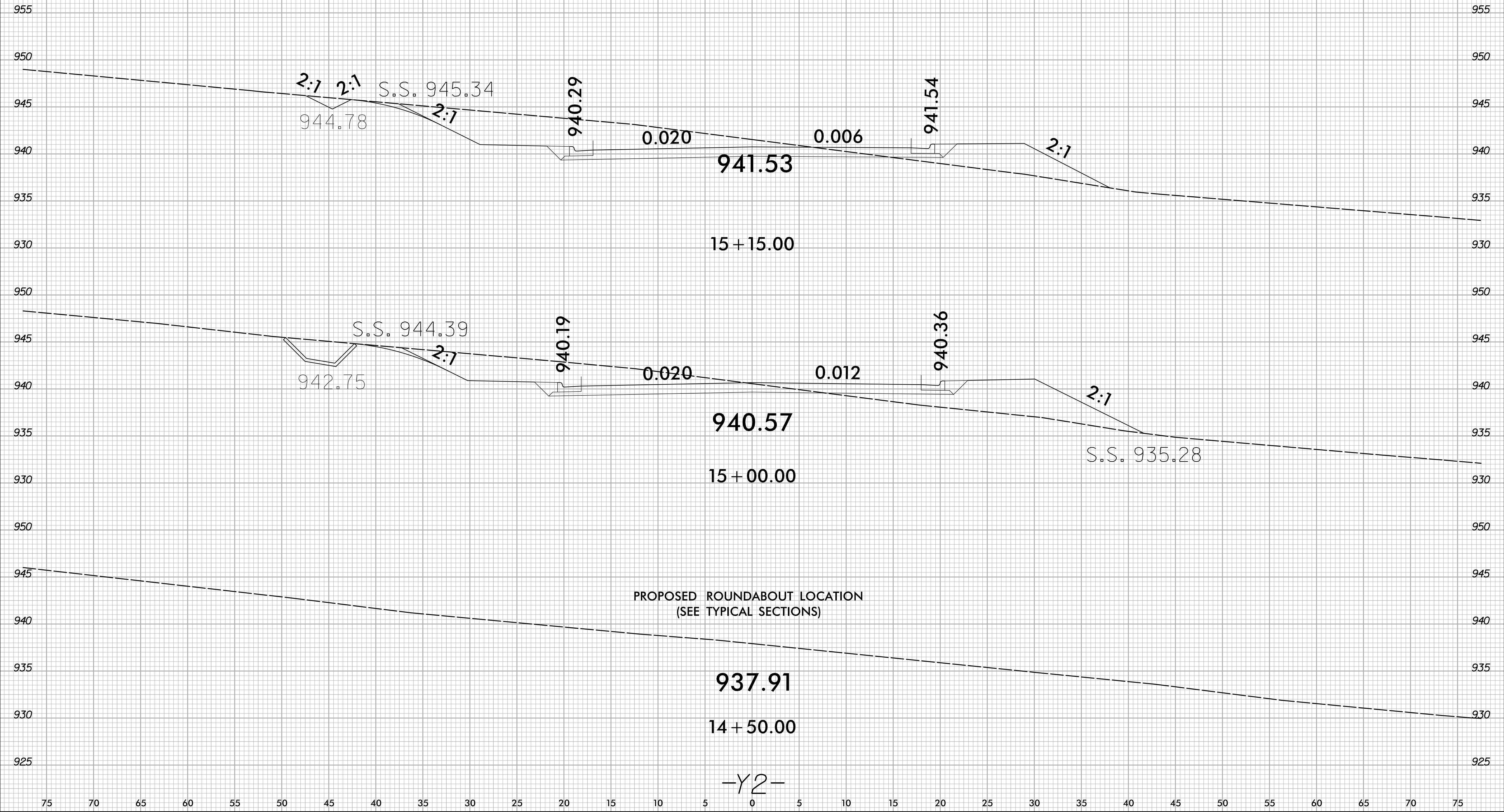


10/2/2017
X:\NCDD\U-5510\Roadway\XSC\SRF-Rdy_xpl_Y2.dgn
User:smblv11

8/23/99

0 2.5 5	PROJ. REFERENCE NO.	SHEET NO.
	U-5510	X-28

75 70 65 60 55 50 45 40 35 30 25 20 15 10 5 0 5 10 15 20 25 30 35 40 45 50 55 60 65 70 75



10/2/2017
 X:\NC001\U-5510\Roadway\XSC\SRF-Rdy_xpl_Y2.dgn
 User:smblvln

-Y2-